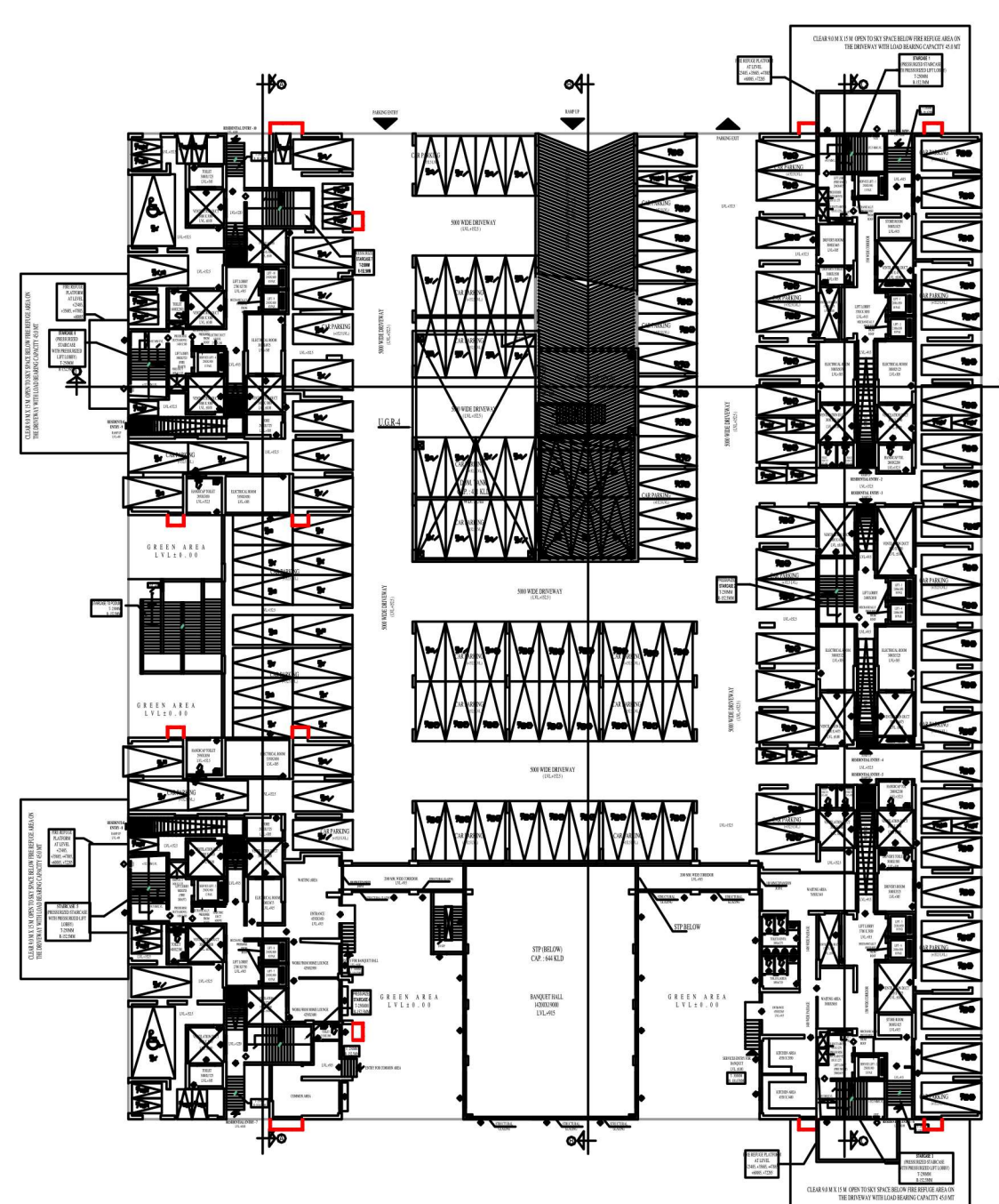
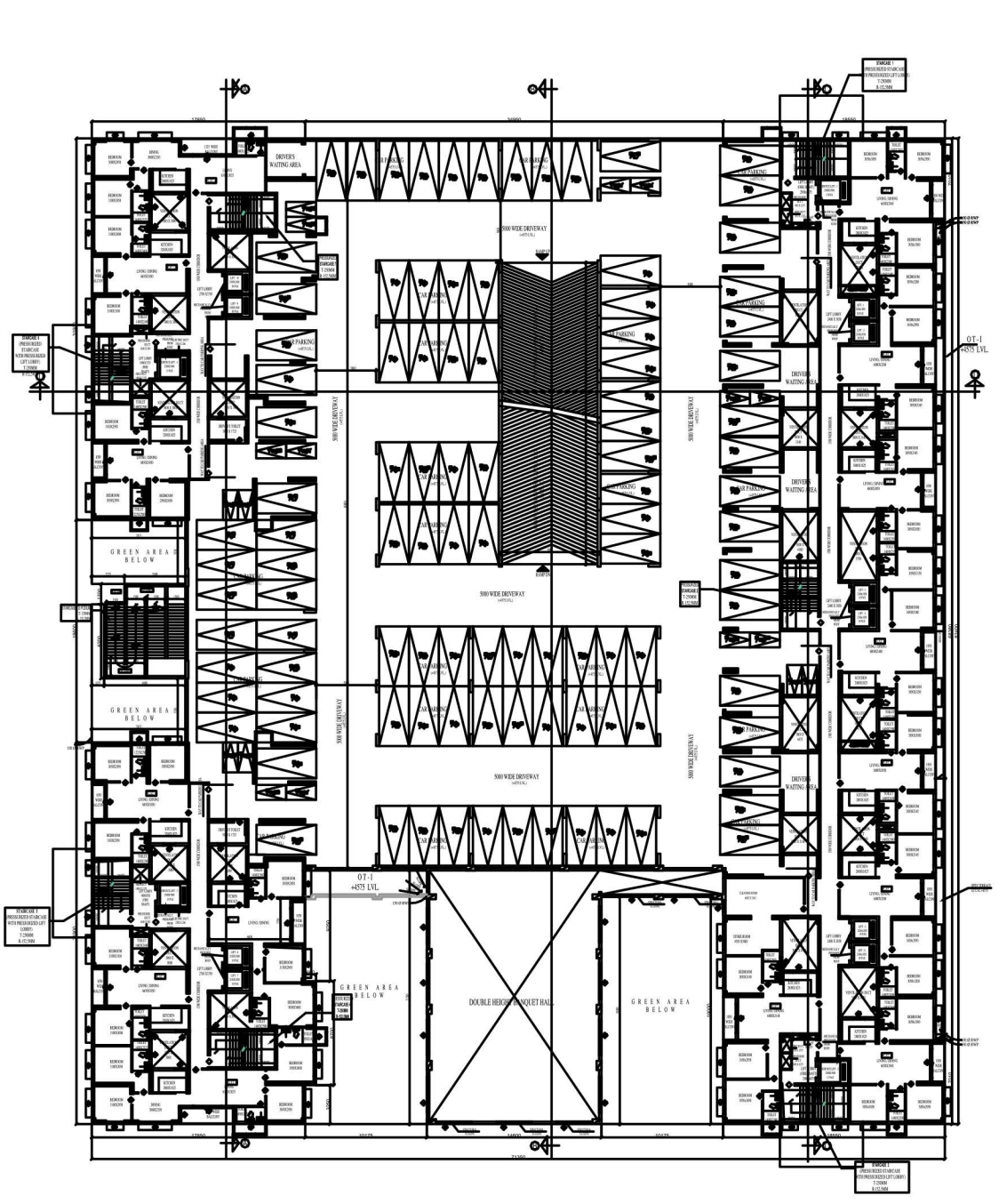


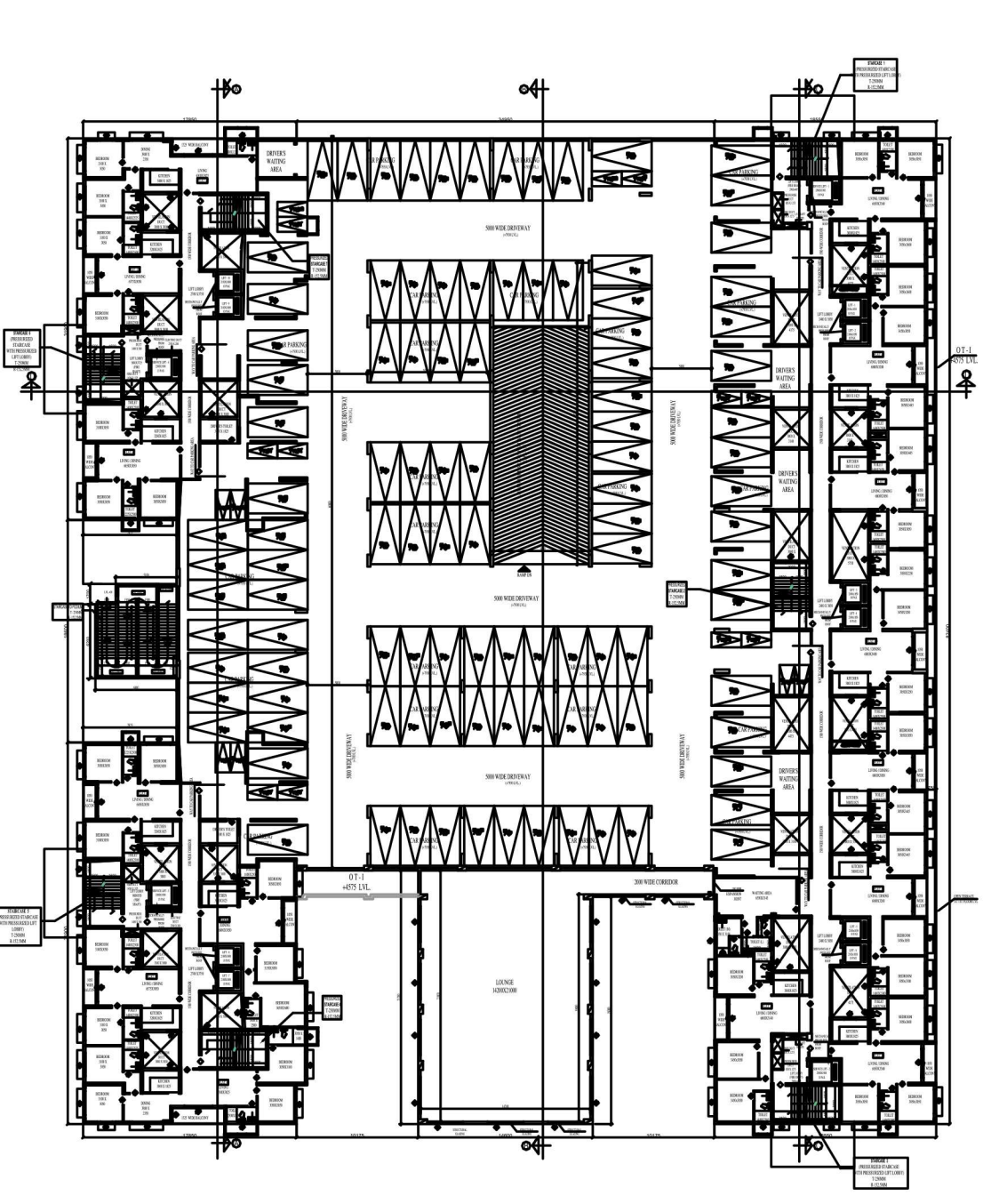
NOTE:
 ALL DIMENSIONS ARE IN MM.
 ALL EXTERNAL WALLS ARE 200MM THICK & ALL INTERNAL WALLS ARE 100MM THICK, UNLESS OTHERWISE MENTIONED.
 * 1.5% ASH AND 1.5% ASH BASED MATERIAL WILL BE USED IN THE PROJECT.
 * FOR AN ENERGY OF 10 OF THE CONNECTED LOAD WILL BE USED IN THIS PROJECT.



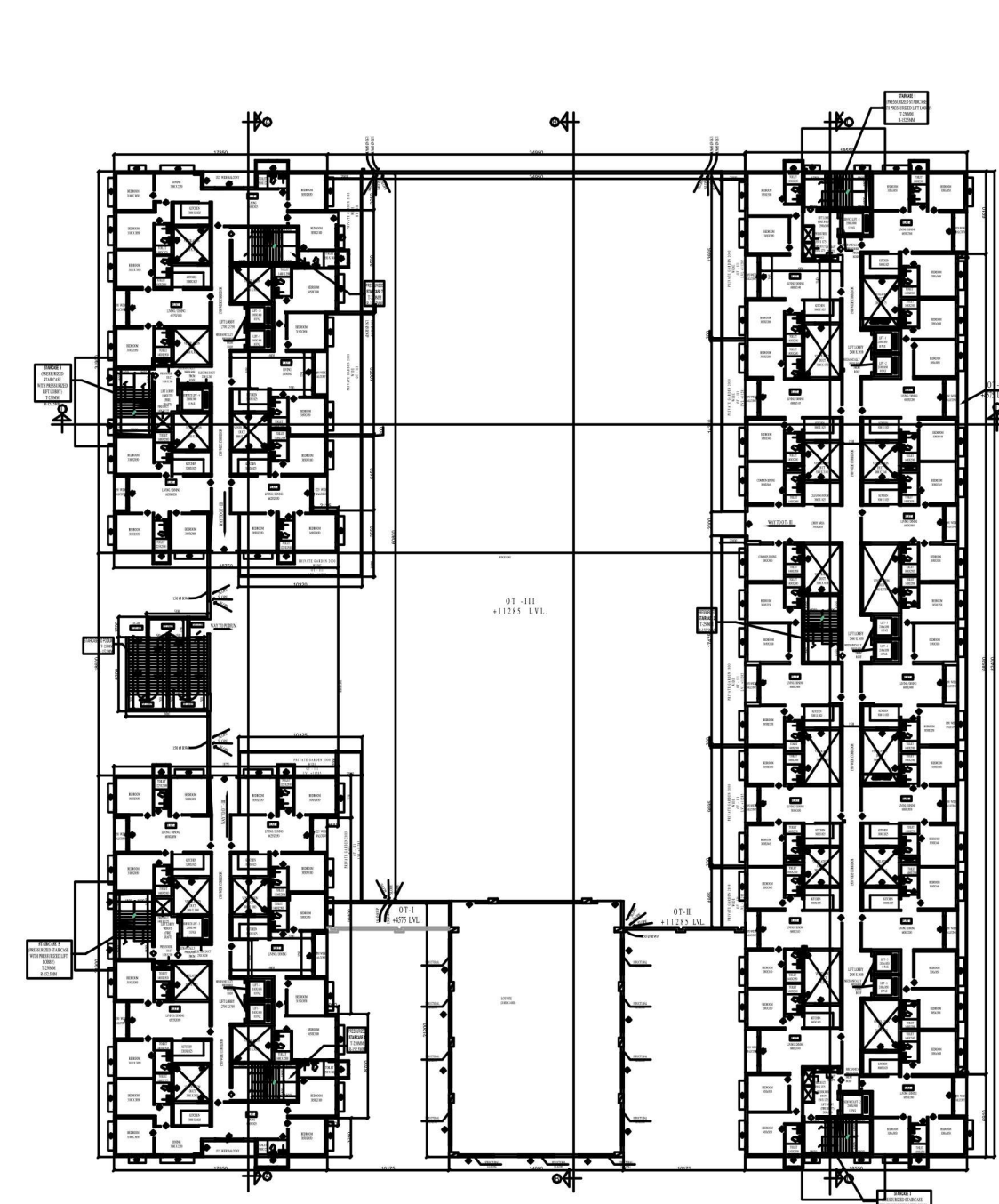
GROUND FLOOR PLAN



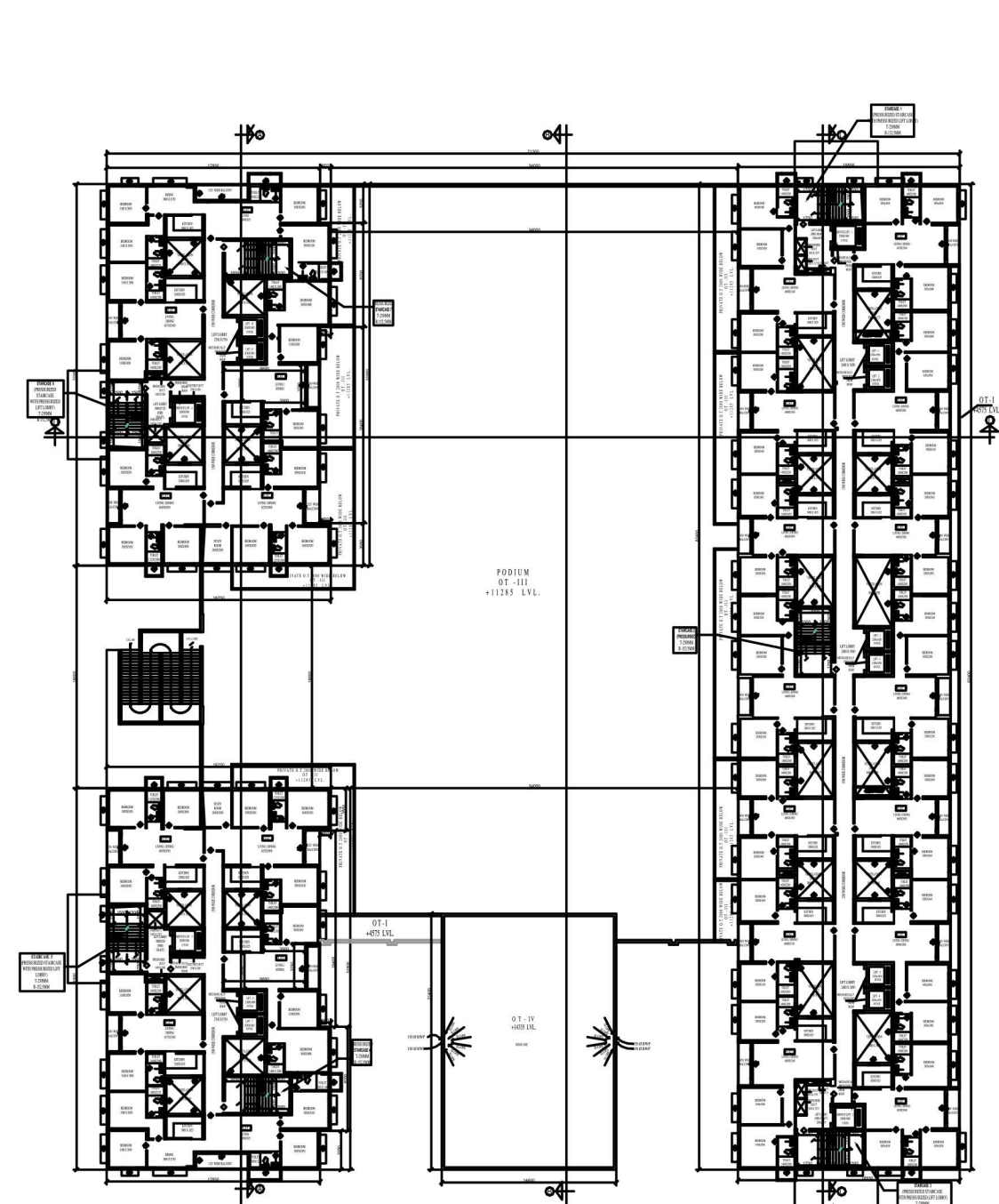
FIRST FLOOR PLAN




SECOND FLOOR PLAN



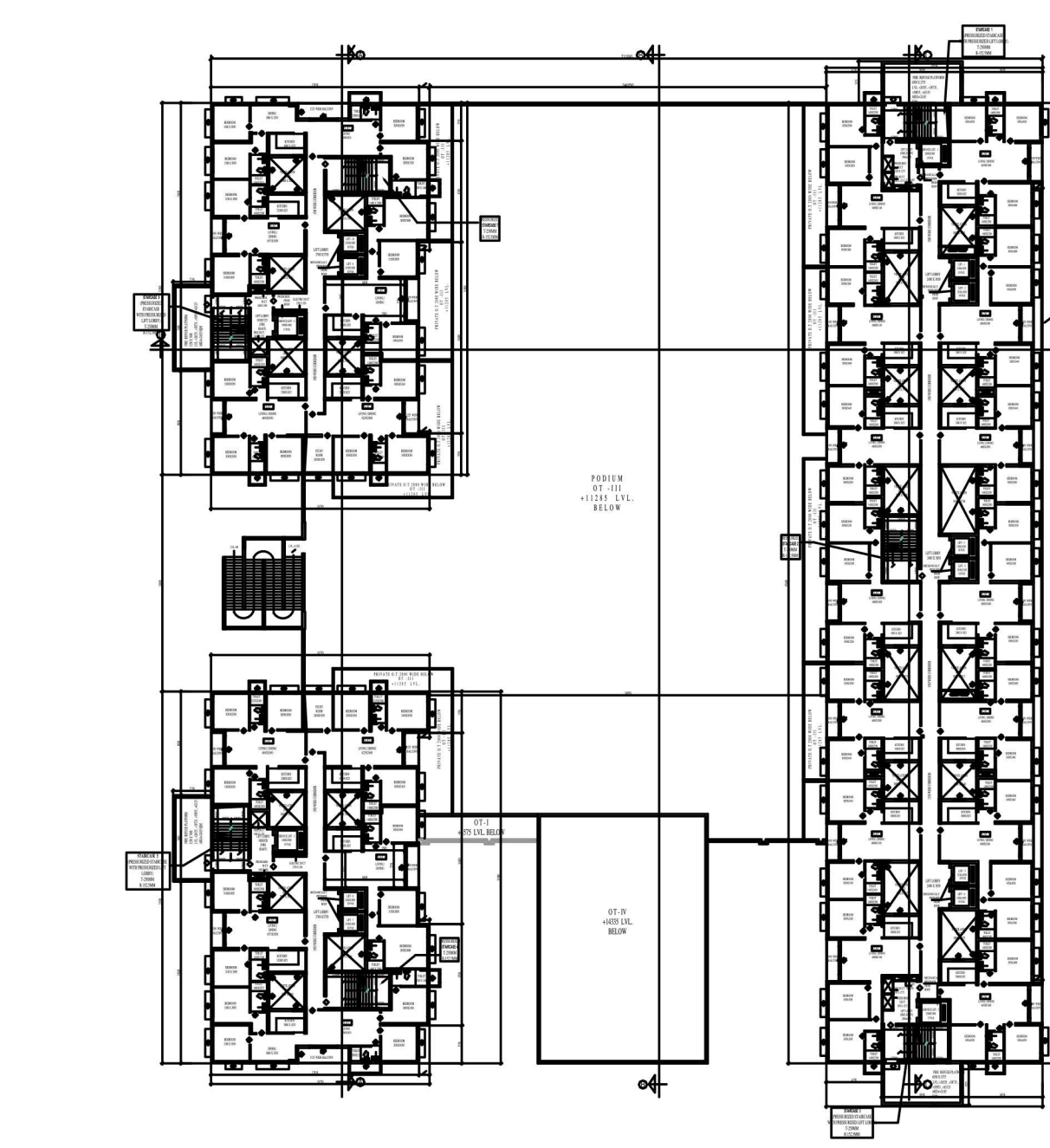
THIRD FLOOR PLAN



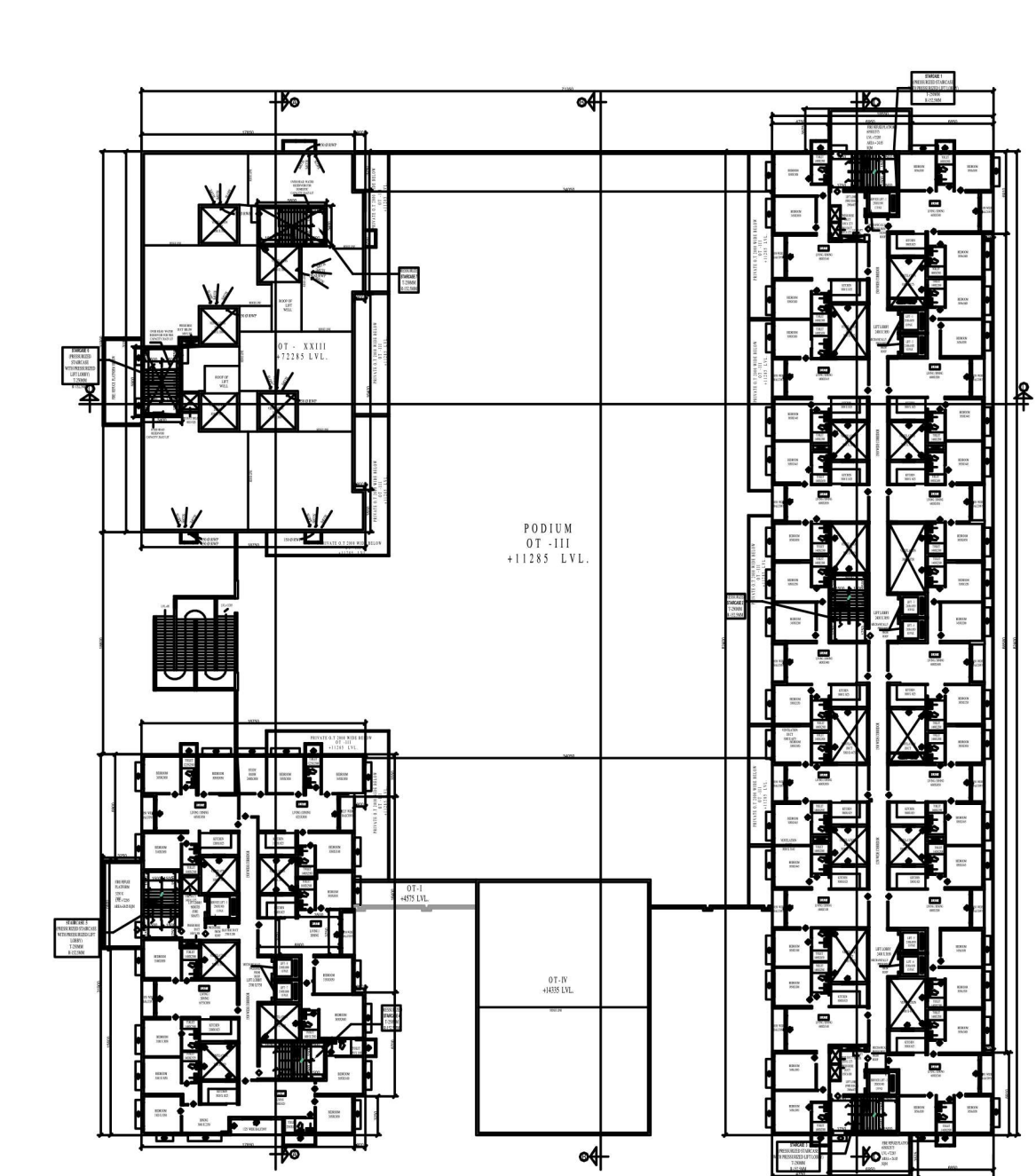
4TH FLOOR PLAN



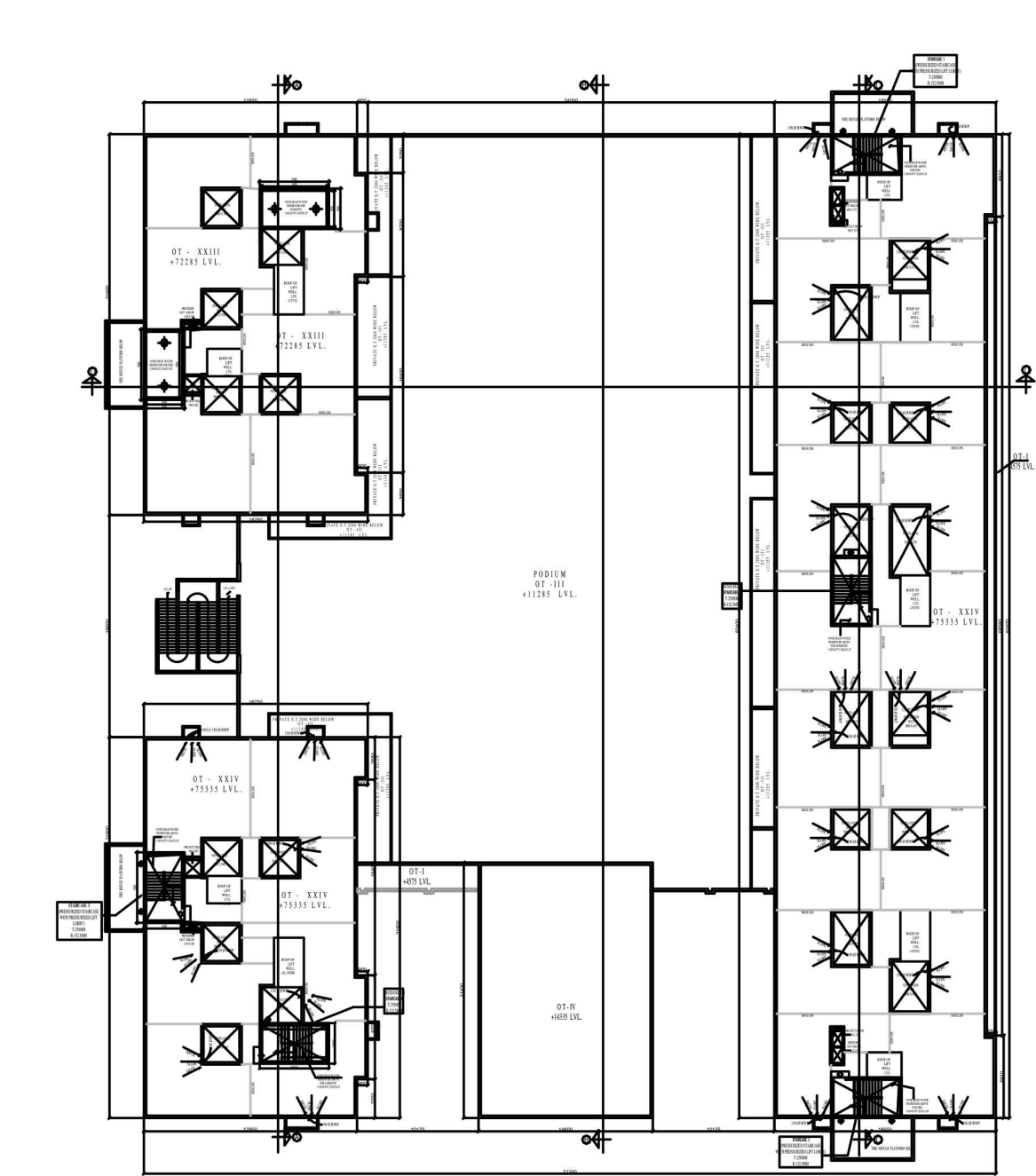
BLOCK - G / EAST SIDE ELEVATION
SCALE - 1/60



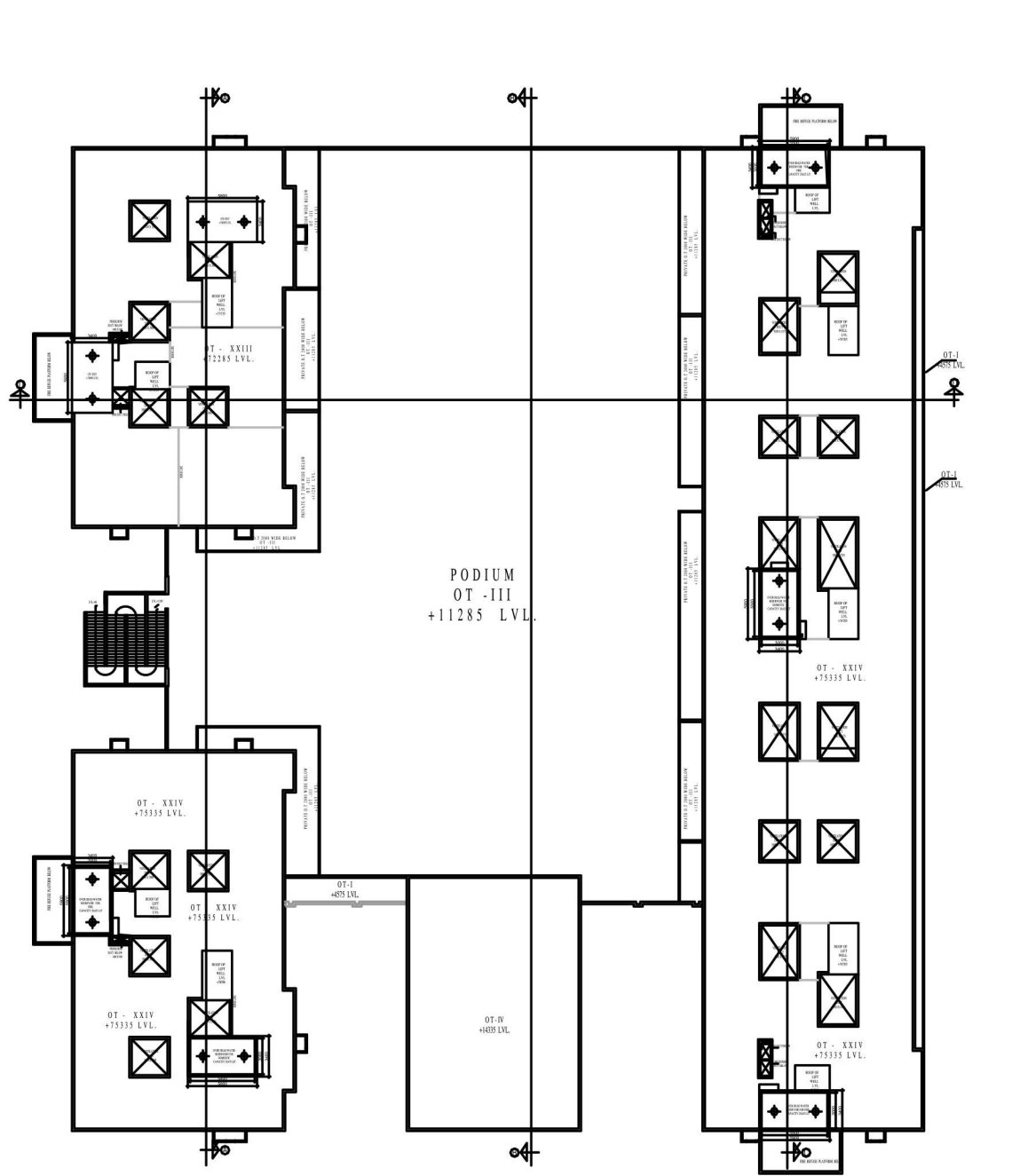
TYPICAL 7th, 11th, 15th AND 19th FLOOR PLAN



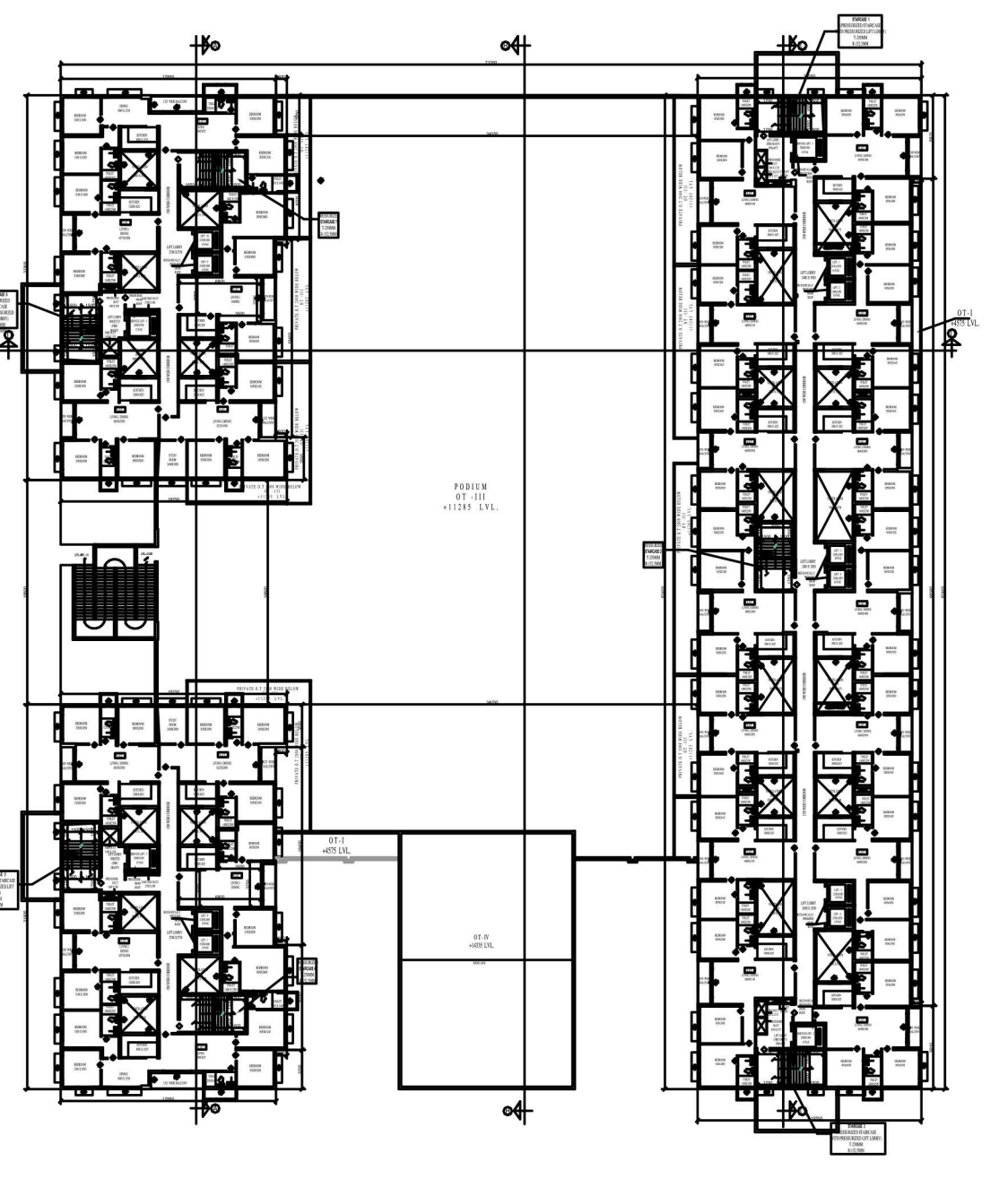
23RD FLOOR PLAN



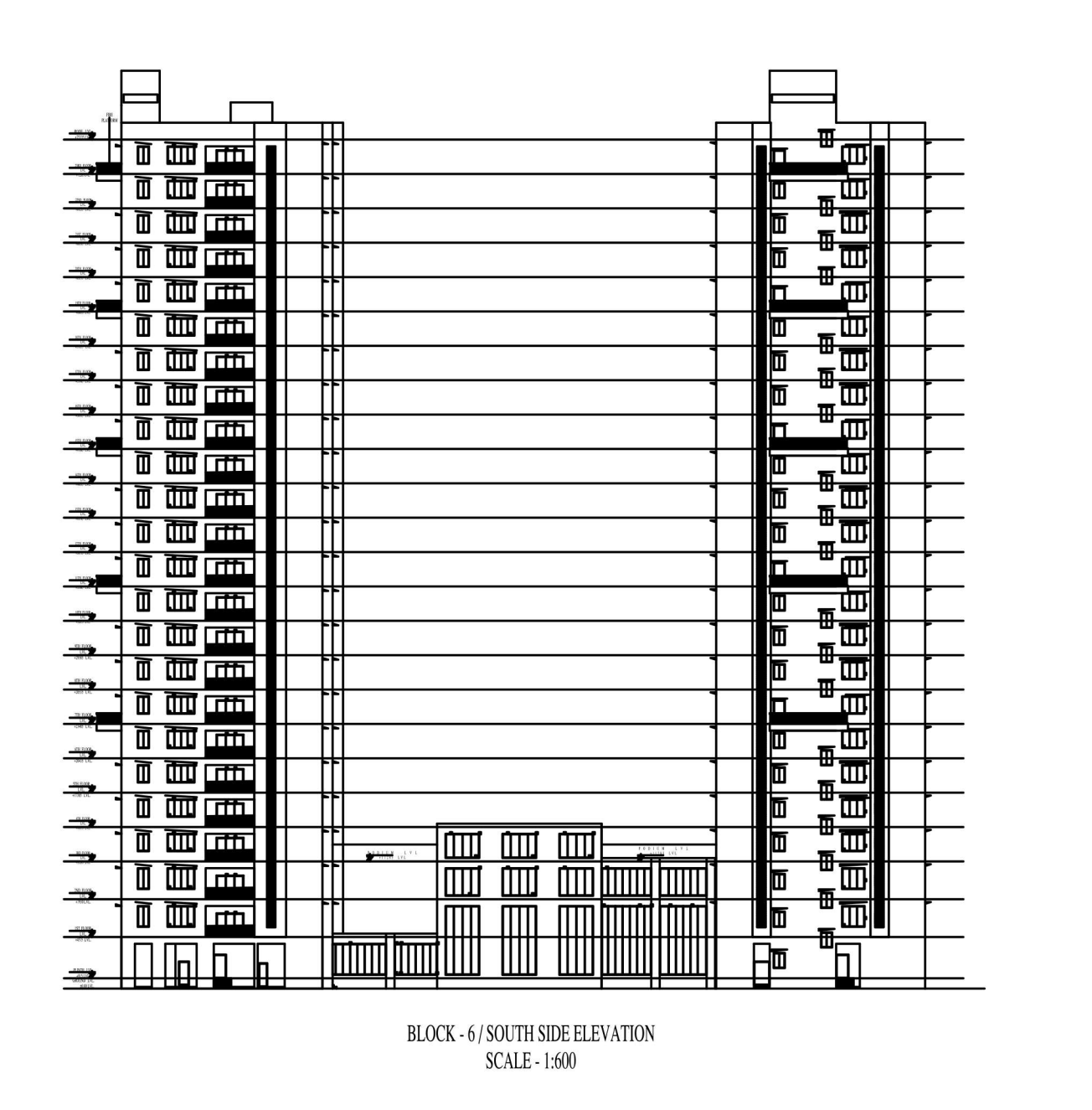
ROOF PLAN



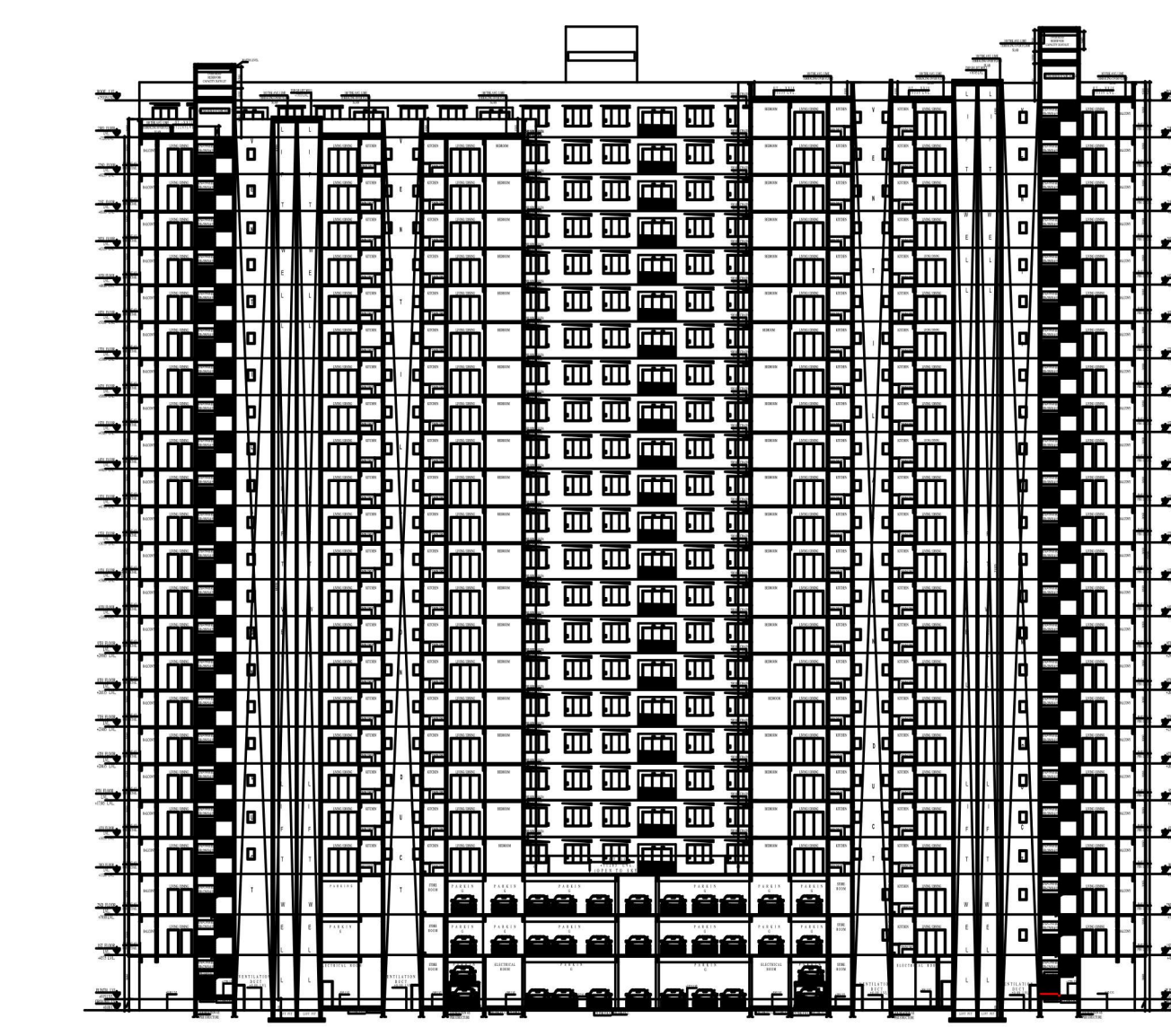
ABOVE ROOF PLAN



TYPICAL FLOOR PLAN OF 5TH, 6TH, 8TH, 9TH, 10TH, 12TH, 13TH, 14TH, 16TH, 17TH, 18TH, 20TH, 21ST, 22ND FLOOR



BLOCK - G / SOUTH SIDE ELEVATION
SCALE - 1/60




SECTION A-A



SECTION B-B



SECTION C-C



SECTION D-D

PROPOSED IN PROGRESS				EXISTING IN PLACE			
NO.	REMARKS	DATE	BY	NO.	REMARKS	DATE	BY
1	1
2	2
3	3
4	4
5	5
6	6
7	7
8	8
9	9
10	10

DECLARATION OF E.A.
 I HAVE CERTIFIED ON THE PLAN ITSELF WITH FULL RESPONSIBILITY THAT BUILDING RULES, 2007 AS AMENDED FROM TIME TO TIME AND THAT THE SITE CONDITIONS INCLUDING THE ADJUTING ROAD CONFORM WITH THE PLAN AND THAT IT IS A BUILDABLE SITE AND NOT A TANK OR A FILLED UP LAND.

SIGNATURE OF ARCHITECT
SAUGATA MITTRA
 RAJCL, AIA
 REG. NO. 00007078669

CERTIFICATE OF STRUCTURAL STABILITY
 HEREBY DECLARE THAT THE FOUNDATION AND SUPERSTRUCTURE OF THE BUILDING PROPOSED FOR CONSTRUCTION ON PREMISES NO. 61, LAL BAHADUR SHASTRI ROAD (FORMERLY HAREN CHANDRA BANERJEE LANE), WARD NO. 10 OF THE KONNAGAR MUNICIPALITY, DAG NOS. -3033, 3034, 3035, 3033/4099, 3033/4100, P.S. UTTARPARA, MOUKA-KONNAGAR, J.L. NO. -7, L.R. KHATAN NO. -12284, POST-KONNAGAR, DIST.-HOOGLY, WEST BENGAL, PIN-712235.

SIGNATURE OF STRUCTURAL ENGINEER
ANKIT AGARWALA
 REGISTERED E.C.E. AM-10284
 E.S. NO. 1/17416.C

SIGNATURE OF STRUCTURAL REVIEWER
UTPAL SANTRA
 R.C.S. (STRUCTURE)
 FILE: F12181
 EXP: EMPLOYED IN STRUCTURAL REVIEWER NOISE (2019)

PROJECT TITLE:-
 PROPOSED RESIDENTIAL CUM MERCANTILE COMPLEX AT PREMISES NO. 61, LAL BAHADUR SHASTRI ROAD (FORMERLY HAREN CHANDRA BANERJEE LANE), WARD NO. 10 OF THE KONNAGAR MUNICIPALITY, DAG NOS. -3033, 3034, 3035, 3033/4099, 3033/4100, P.S. UTTARPARA, MOUKA-KONNAGAR, J.L. NO. -7, L.R. KHATAN NO. -12284, POST-KONNAGAR, DIST.-HOOGLY, WEST BENGAL, PIN-712235.

PHASE-1 (ALREADY APPROVED) NOS. G+12 (HT.-39.95 MT)
 STORED RESIDENTIAL BUILDINGS, 1 NO. G+2 (HT.-14.25 MT) STORED CLUB BLOCK.
 PHASE-2
 2ND G+12 (HT.-39.95MT) STORED RESIDENTIAL BUILDING,
 1 NO G+23 (HT.-75.335 MT) STORED RESIDENTIAL BUILDING,
 1 NO G+23 (HT.-75.335 MT) STORED RESIDENTIAL CUM MERCANTILE BUILDING

PREVIOUS SANCTION DATE - 01.02.2019
BLOCK-6 (G+23)

PRINCIPAL ARCHITECT:-
 DR. ARBO BHALL
 ARCHITECT

PROJECT ARCHITECT:-
 CONSULTANTS FOR HUMAN SETTLEMENT
 UNIT NO. 80/815, 80TH FLOOR, ACTIVE BUSINESS PARK,
 84TH D, DEY ROAD, KOLKATA-700111
 EMAIL: SHALTER@GMAIL.COM / SHALTER@SHALTER.COM
 SHELTER10101@GMAIL.COM
 50F BANK SALA TOWNSHIP, CHENNAI-600118

DEALT BY ANAMA
 DATE: 14.06.23
 DRG. NO.: KONARCHSURSITE.BUILD.5.6.R.7
 SPACE FOR OFFICE USE

BLOCKG

Signature Not Verified
 Digital Signature
 Name: ANAMA
 Date: 14-06-2024 17:29:27
 Reason: Invalid
 Location: Kolkata

